


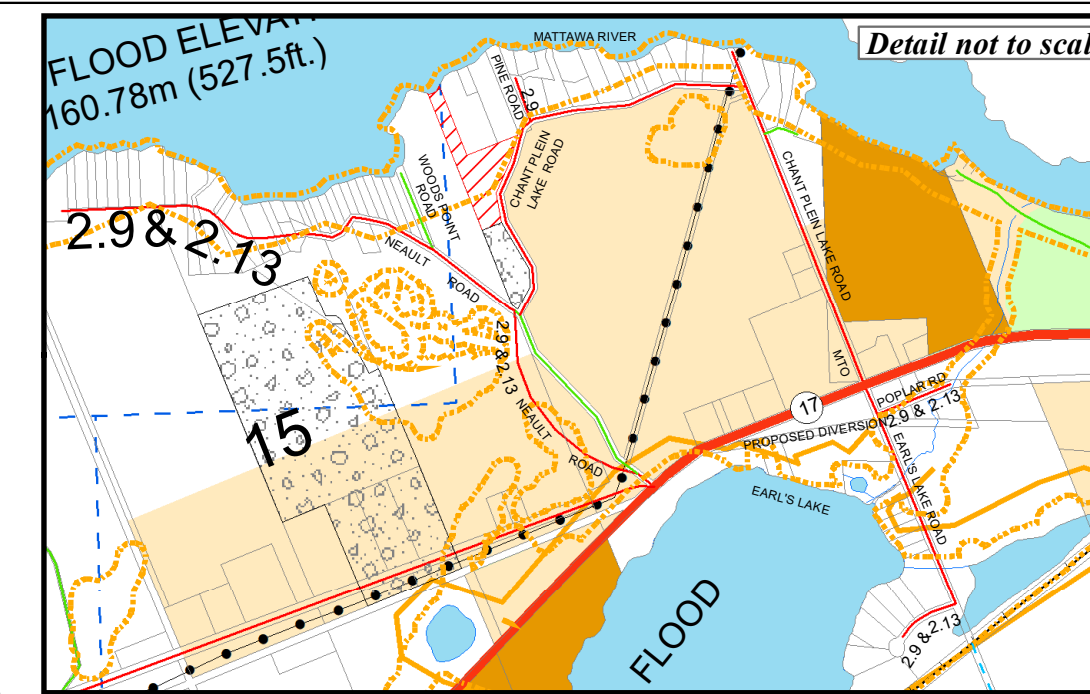
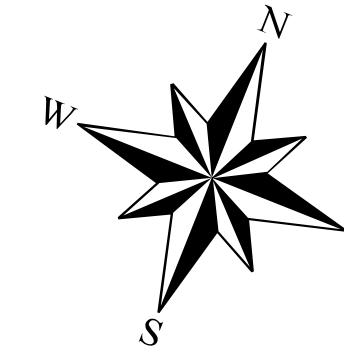
TOWNSHIP OF PAPINEAU

SCHEDULE "A1" LAND USE PLAN

Scale 1:50,000



January 21, 2021



CALVIN TOWNSHIP

LAUDER TOWNSHIP

BOYD TOWNSHIP

Legend

Transportation and Infrastructure Corridors

- Provincial Highway
- Township Roads (yearly maintained including Forced Roads)
- Township Roads (seasonally maintained)
- Seasonal Road - Annual Year
- Unassumed Road Allowance
- Resource Access Roads (Crown or Private Land)
- Private Roads
- Unopened Road Allowances
- Rail Line
- Ontario Hydro Transmission Line
- Trans Canada Pipeline
- Snowmobile Trail
- Proposed Controlled Access Highway

Road Classification is Subject to By-Law 2018-04

Rural Area

A. Rural Lands

- 1. Crown Land
- 2. Provincial Park/Conservation Area Boundary
- 3. Mineral Aggregate Resource
- 4. Mineral Aggregate Resource (Licensed Pit or Quarry)
- 5. Mineral Resource (Schedule A5)

B. Rural Settlement Area

- 1. Rural Settlement Area
- 2. Employment Area
- 3. Mobile Home Park
- 4. Algonquin Settlement Lands
- 5. Waste Management Facility
- 500m Influence Area

Other Features

1. Natural Heritage Features and Areas

- Wetlands
- Waterfowl Concentration Area
- Deer Yard
- Moose Wintering Area
- Moose Aquatic Feeding Area
- Fish Spawning Area
- Cold Water Habitat
- Warm Water Habitat
- Nesting Site

2. Natural and Human Made Hazards

- Organic Soils (Hazardous Sites)
- Mine Hazard

Flood Elevations: See specific elevations shown on schedule

3. Regulated Lines

4. Other Features

- Canoe Route
- Township Boundary
- Public Access Point